





## Toxic Waste


A grid has been mapped out over an area of wasteland developers wish to build on. Unfortunately nine containers full of waste are buried on the site and only one has been found so far. They need to find the other containers so they can arrange for them to be removed. Can you help?

- The containers have been buried either horizontally or vertically on the site with clear space around each one (so they do not touch).
- The numbers along the edges of the grid show how many squares contain a section of a container in each row or column. Each type of container has a different number of sections as shown below.

|          |          |          |          |          |          |          |          |          |          |          |
|----------|----------|----------|----------|----------|----------|----------|----------|----------|----------|----------|
|          | <b>8</b> | <b>0</b> | <b>4</b> | <b>1</b> | <b>6</b> | <b>2</b> | <b>3</b> | <b>3</b> | <b>2</b> | <b>5</b> |
| <b>4</b> |          |          |          |          | Ç        |          |          |          |          | É        |
| <b>2</b> |          |          |          |          |          |          |          |          |          |          |
| <b>6</b> |          |          | Ç        |          |          |          | Ì        |          |          |          |
| <b>3</b> |          |          |          |          |          |          |          |          |          |          |
| <b>2</b> |          |          |          |          |          |          |          |          |          |          |
| <b>6</b> | È        |          |          |          | Ì        |          |          |          |          |          |
| <b>1</b> |          |          |          |          |          |          |          |          |          |          |
| <b>7</b> | Ç        |          |          | Ì        |          |          |          |          |          |          |
| <b>2</b> | Ä        |          |          |          |          |          |          |          |          |          |
| <b>1</b> | È        |          |          |          |          |          |          |          |          |          |

**CLUE:** Each container has rounded ends like this **Ì**  
 The direction a rounded end faces on the grid indicates which way a container is buried in the ground, either horizontally or vertically. Shaded in squares show unpolluted soil (not containers)!

|  |                       |  |             |
|--|-----------------------|--|-------------|
| <p><b>Toxic Waste</b><br/>2 containers</p>  <p>five sections long</p> | Ç<br>Ä<br>Ä<br>Ä<br>È | <p><b>Rubbish</b><br/>4 containers</p>  <p>three sections long</p>  | Ç<br>Ä<br>È |
| <p><b>Oil</b><br/>3 containers</p>  <p>four sections long</p>       | Ç<br>Ä<br>Ä<br>È      | <p><b>Unpolluted soil</b></p>  <p>Shown by a shaded in square</p> |             |

 TIP: Use a pencil to fill in your guesses in case you get any wrong.